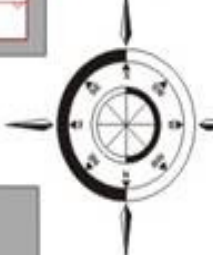
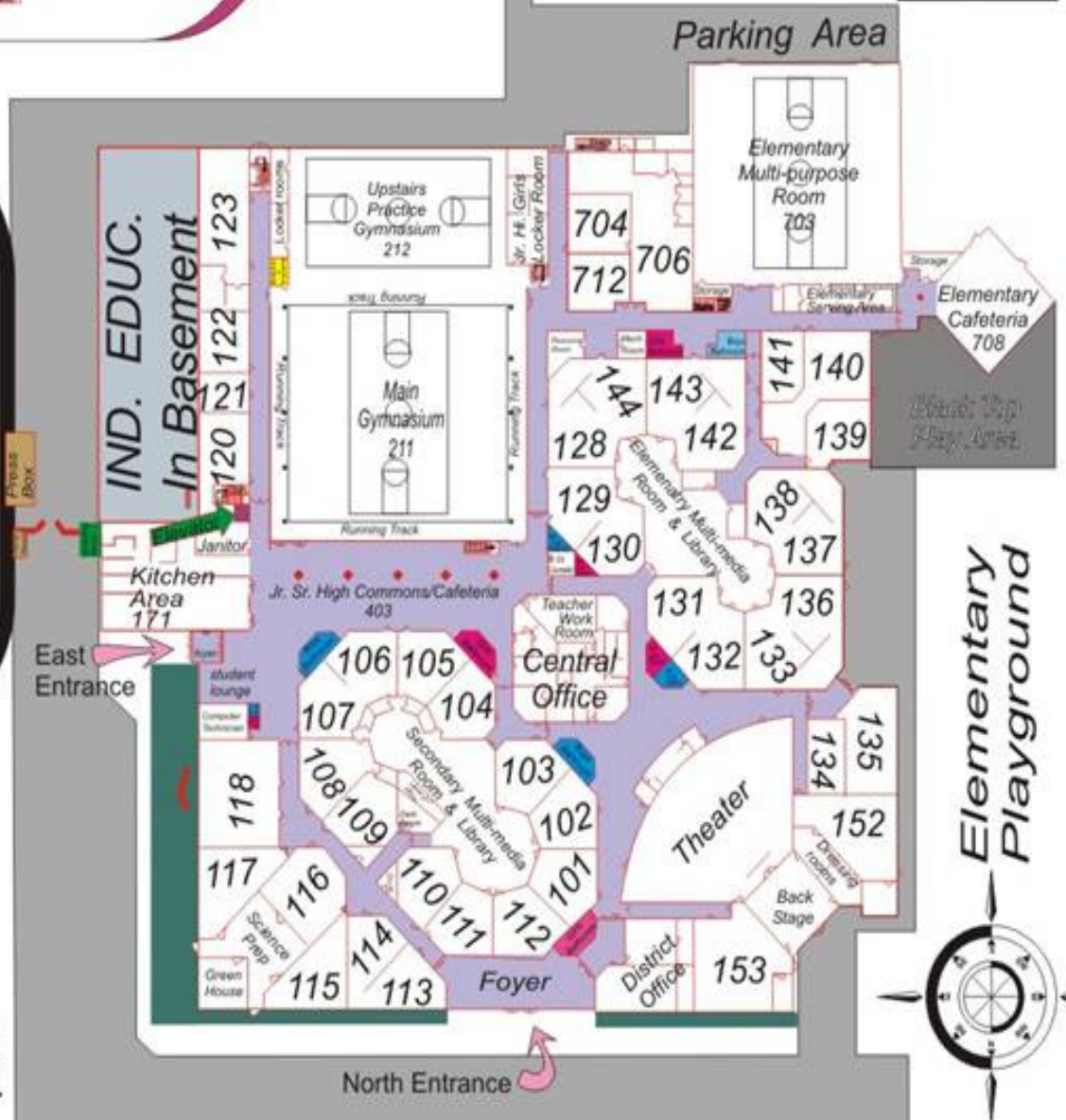
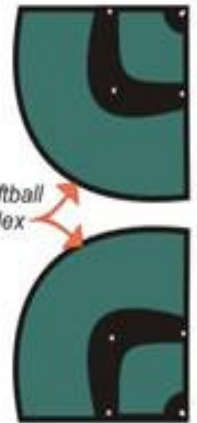



# SOUTHEAST OF SALINE

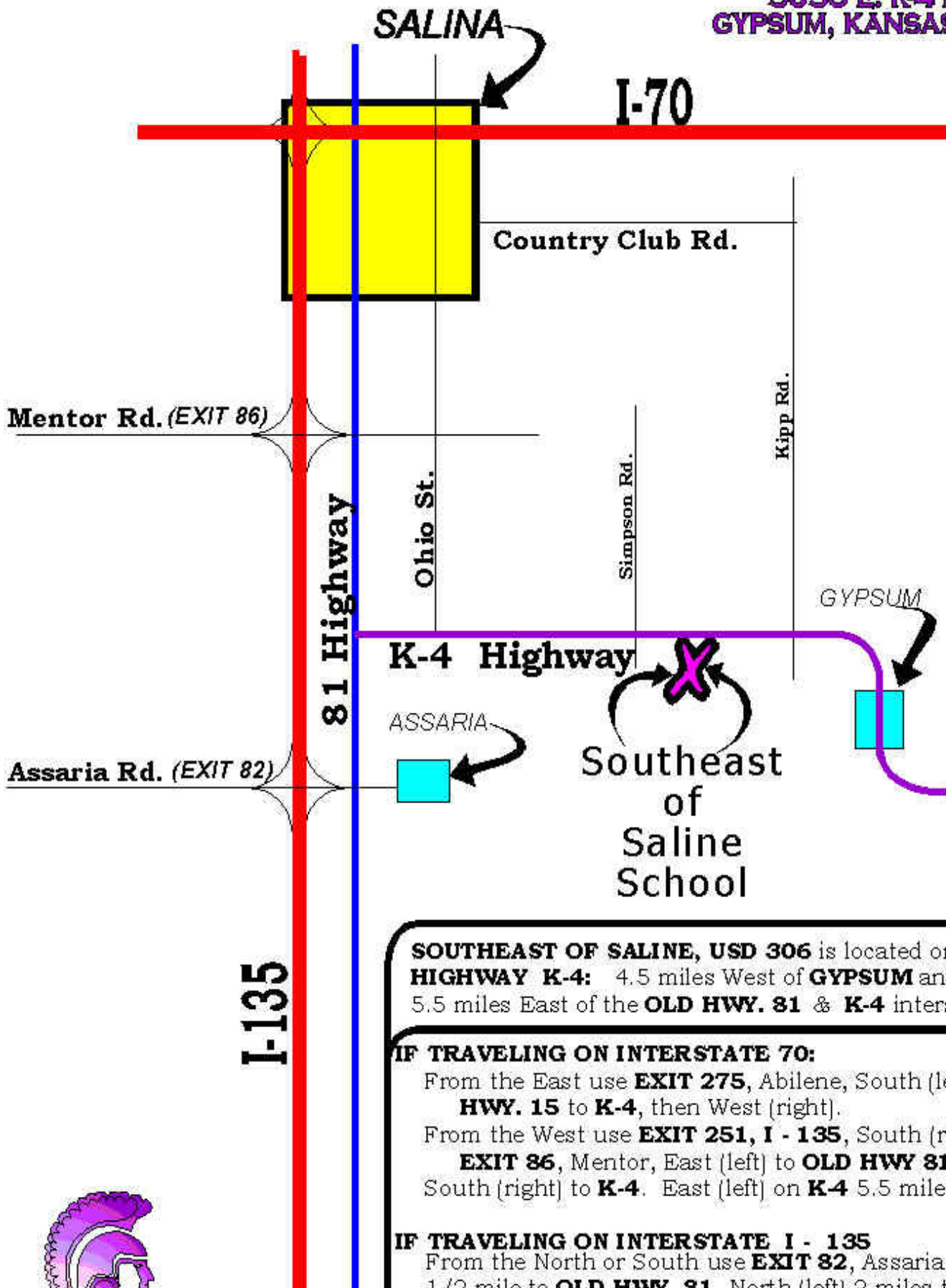
## USD 306



**MAIN LEVEL FLOORPLAN**

# SOUTHEAST OF SALINE

USD 306  
5056 E. K-4 HIGHWAY  
GYPSUM, KANSAS 67448



I-135

**SOUTHEAST OF SALINE, USD 306** is located on **HIGHWAY K-4**: 4.5 miles West of **GYPSUM** and/or 5.5 miles East of the **OLD HWY. 81 & K-4** intersection.

**IF TRAVELING ON INTERSTATE 70:**

From the East use **EXIT 275**, Abilene, South (left) on **HWY. 15** to **K-4**, then West (right).  
From the West use **EXIT 251**, I - 135, South (right) to **EXIT 86**, Mentor, East (left) to **OLD HWY 81**, then South (right) to **K-4**. East (left) on **K-4** 5.5 miles.

**IF TRAVELING ON INTERSTATE I - 135**

From the North or South use **EXIT 82**, Assaria, East (right) 1/2 mile to **OLD HWY. 81**, North (left) 2 miles to **K-4**, East (right) on **K-4**, 5.5 miles.

